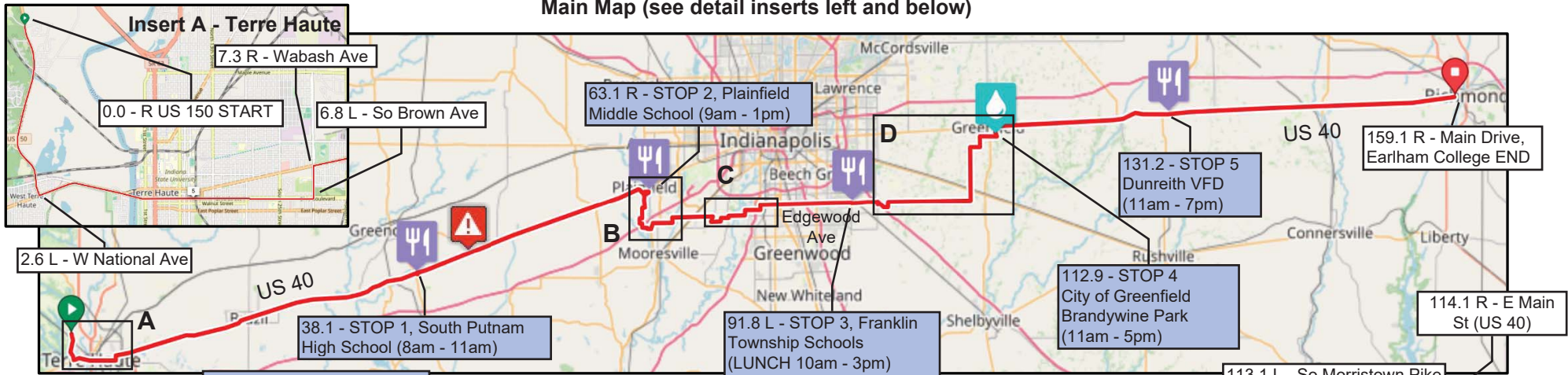


RAIN 2024 Rider Map

Main Map (see detail inserts left and below)



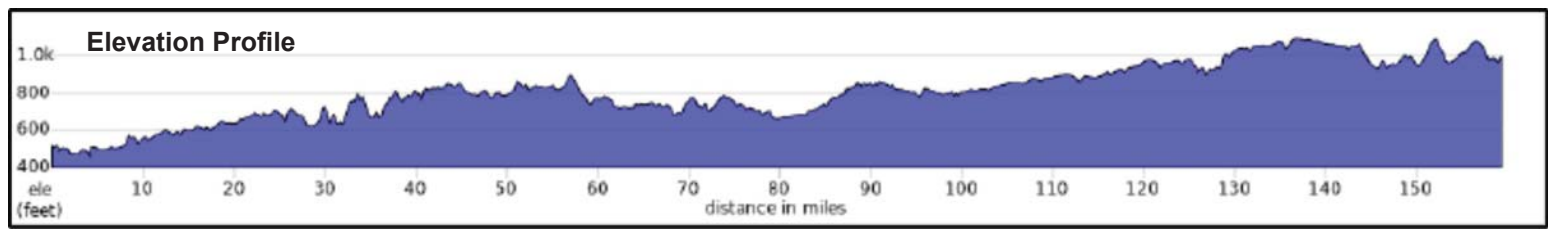
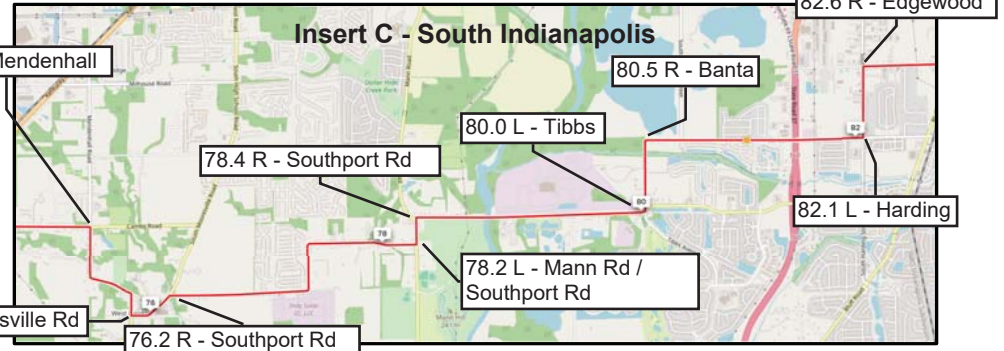
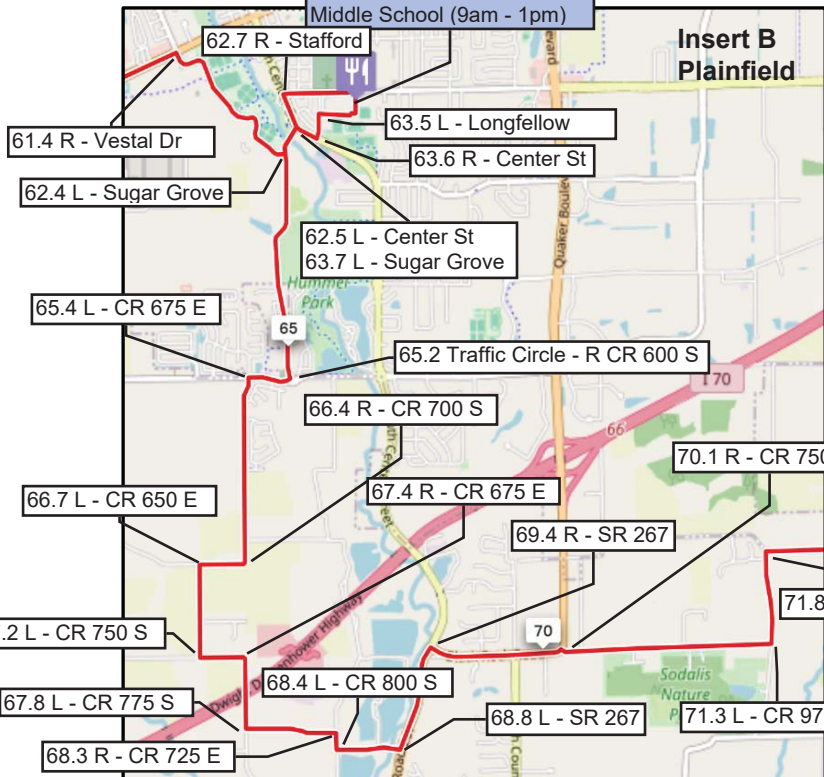
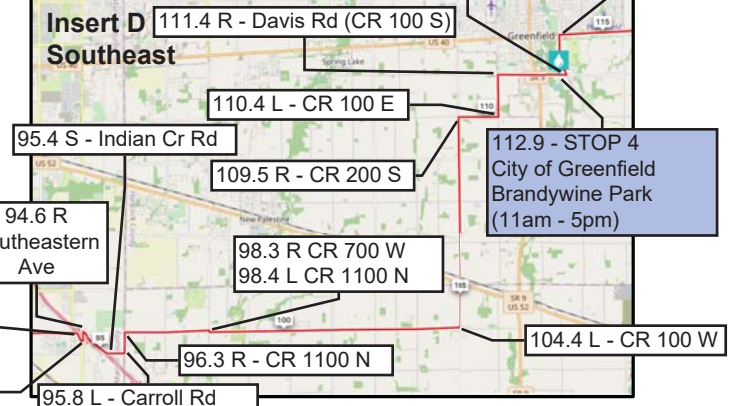
One Day • One Way • 160 Miles
RAIN
 Ride Across INdiana



Highway Construction
 Follow Posted Signage

94.1 R - Southeastern Ave

Insert D Southeast



Dist	Type	Note
0.0		Start of route
0.0		START - Turn right onto US150
2.6		Left onto W National Ave
4.4		Continue onto Ohio St
6.8		Left onto S Brown Ave
7.3		Right onto Wabash Ave
9.3		Continue straight at light onto US40
38.1		STOP 1, South Putnam High School, 1780 US40, Greencastle, 8am-11am, Food, Drinks. Return to US 40.
61.4		Right onto Vestal Dr
62.0		At the traffic circle, continue straight to stay on Vestal Dr
62.4		Left onto Sugar Grove Rd
62.5		Left onto S Center St
62.7		Right onto Stafford Rd

62.7 miles. +1771/-1559 feet

Dist	Type	Note
63.1		Stop 2, Plainfield Middle School, 709 Stafford Rd, Plainfield, 9am-1PM, Food, Drinks. Riders follow markings and exit via parking lot behind school.
63.5		Left onto Longfellow Lane
63.6		Right onto S Center St/E County Road 750 East/Old State Hwy 267
63.7		Left onto Sugar Grove Rd
65.2		At the traffic circle, take the 1st exit onto E County Rd 600 S
65.4		Left onto S CR-675 E
66.4		S CR-675 E turns slightly right and becomes E County Rd 700 S
66.7		Left onto S CR-650 E
67.2		Left onto E County Rd 750 S
67.4		E County Rd 750 S turns slightly right and becomes S CR-675 E
67.8		Left onto E County Rd 775 S
68.3		Right onto S County Rd 725 E

5.6 miles. +128/-164 feet

Dist	Type	Note
68.4		Left onto CR 800 S (Lake Meski Rd)
68.8		Left onto IN-267 N
69.4		Right to stay on IN-267 N
70.1		Right onto E County Rd 750 S
71.3		Left onto S County Rd 975 E
71.8		Right onto Camby Rd (700 S)
75.0		Right onto Mendenhall Rd
75.9		Left onto Mooresville Rd
76.2		Right onto W Southport Rd
77.1		Jog left then right
78.2		Left onto Mann Rd
78.4		Right onto Southport Rd
80.0		Left onto S Tibbs Ave
80.5		S Tibbs Ave turns slightly right and becomes W Banta Rd
82.1		Left onto S Harding St

13.7 miles. +291/-292 feet

Dist	Type	Note
82.6		Right onto W Edgewood Ave
86.6		Straight thru traffic circle
87.4		Straight thru traffic circle
90.2		At the traffic circle, continue straight to stay on E Edgewood Ave
91.6		At the traffic circle, take the 1st exit onto S Franklin Rd
91.6		Left into Franklin Township Schools Learning Center T
91.8		Stop 3 (Lunch), Franklin Township Schools Learning Center, 6019 S Franklin Rd, 10AM-3PM, Food, Drinks
91.8		Right onto East Edgewood Avenue
94.1		Right onto Southeastern Ave
94.3		Left onto Acton Rd
94.6		Right onto Southeastern Ave
95.4		Continue onto Indian Crk S Rd
95.8		Left onto S Carroll Rd/S County Line Rd/County Rd 900 W

13.7 miles. +366/-224 feet

Dist	Type	Note
96.3	➔	Right onto W 1100 N
98.3	➔	Right onto E 1100 N/N 700 W
98.4	➡	Left onto W 1100 N
104.4	➡	Left onto N 100 W
105.4	⬆	Continue onto S Meridian Rd
109.5	➔	Right onto E 200 S/E 200S
110.4	➡	Left onto S 100 E/S Franklin St
111.4	➔	Right onto E 100 S/W Davis Rd
112.9	⚡	STOP 4, City of Greenfield, Brandywine Park, 11am - 5pm, Ice/ Drinks, NO PSV's ALLOWED
113.1	➡	Left onto S Morristown Pike
114.1	➔	Right onto E Main St (US40)
131.2	⚡	STOP 5, Dunreith Volunteer Fire Dept, 213 Washington St, Dunreith, 11am - 7pm, Food / Drinks
159.1	➔	Right onto Main Dr, Earlham College, and RAIN finish line

63.3 miles. +1335/-1157 feet